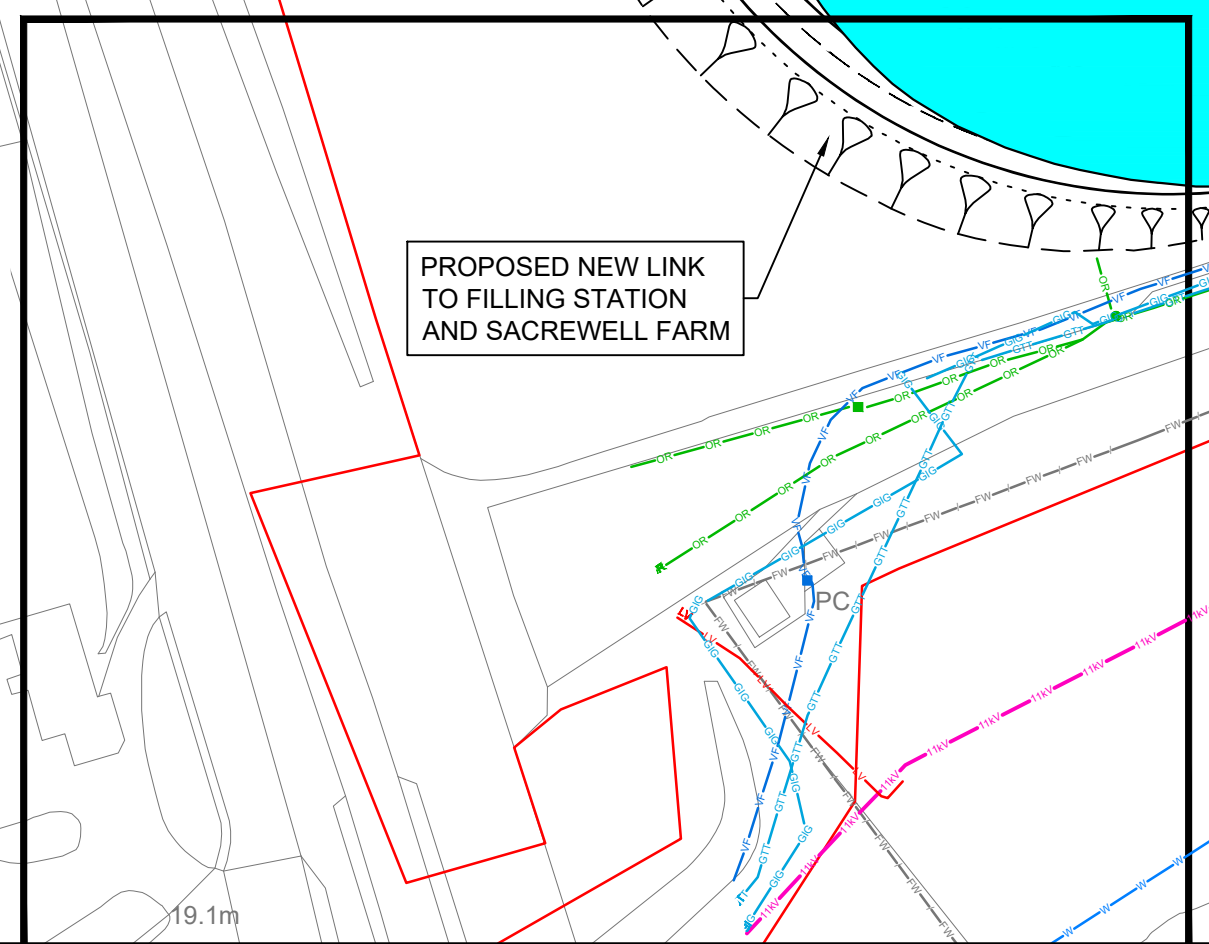
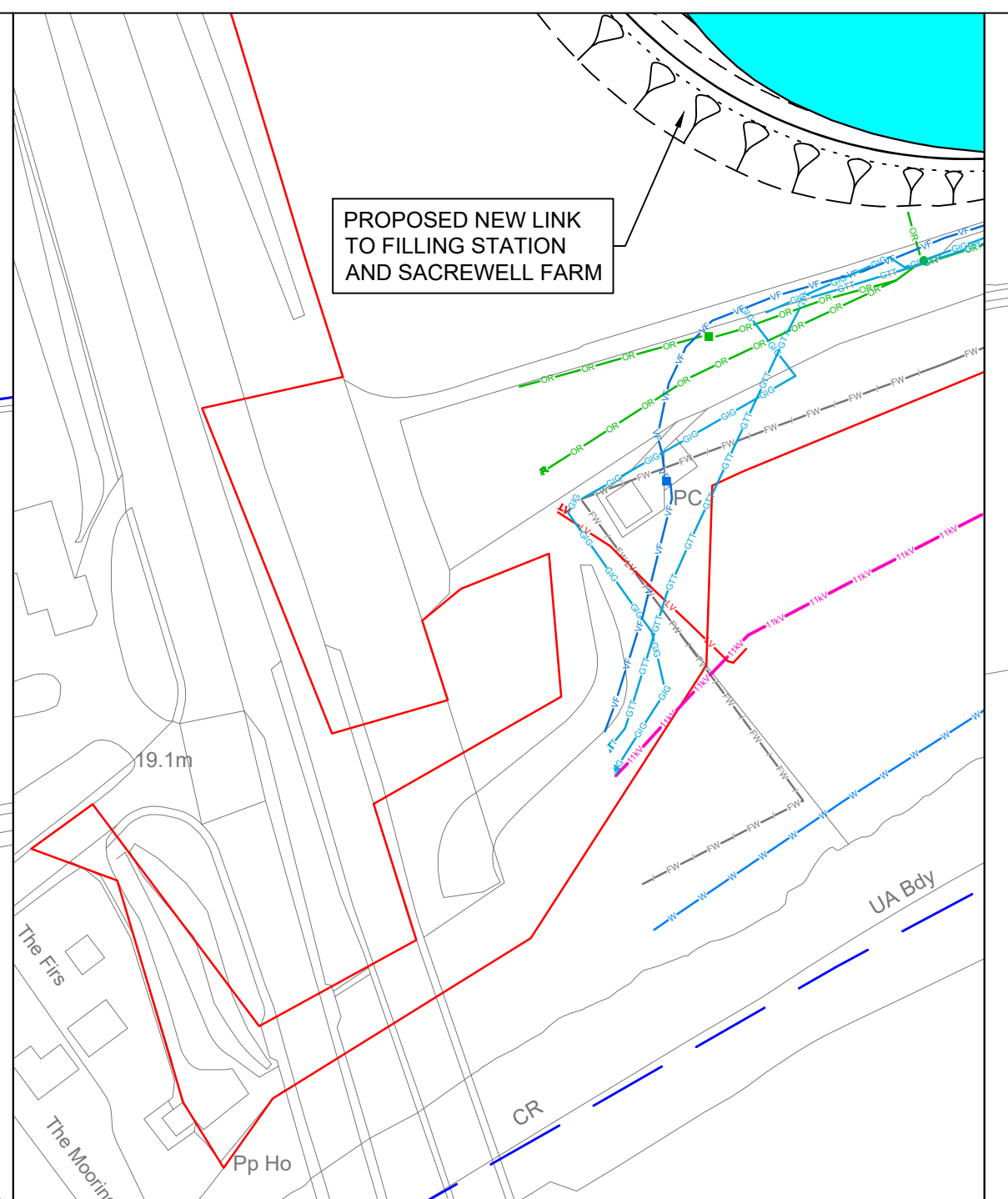
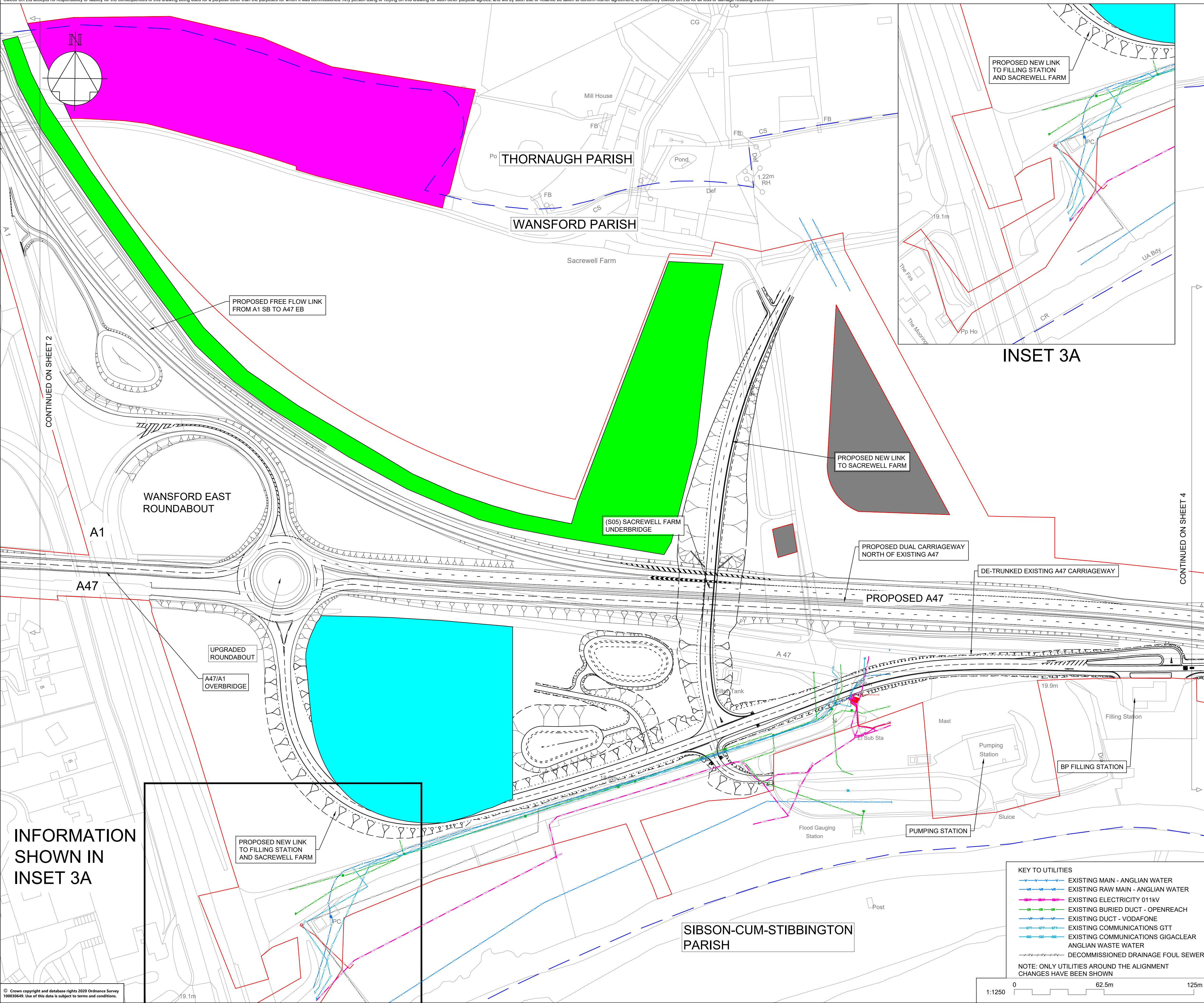


This drawing should not be relied on or used in circumstances other than those for which it was originally prepared and for which Sweco UK Ltd was commissioned. Sweco UK Ltd accepts no responsibility for this drawing to any party other than the person by whom it was commissioned. This drawing has been prepared on behalf of Galliford Try by Sweco UK Ltd for the titled project or named part thereof and should not be relied upon or used for any other project without an independent check being carried out as to its suitability and prior written authority of Galliford Try being obtained. Sweco UK Ltd accepts no responsibility or liability for the consequences of this drawing being used for a purpose other than the purposes for which it was commissioned. Any person using or relying on this drawing for such other purpose agrees, and will by such use or reliance be taken to confirm his/her agreement, to indemnify Sweco UK Ltd for all loss or damage resulting therefrom.



**NOTES**

Purpose of use  
**FOR DCO SUBMISSION**

Development Consent Order Number / Document  
**TR010039/APP/2.6**

**SHEET PLAN**

SHEETS 1 - 7 (INCLUDES INSETS 3A, 5B AND 7C)

WANSFORD RAILWAY UNDERPASS

5B

2 3 4 5 6 7

A47/A1 JUNCTION SACREWELL FARM UNDERBRIDGE NEW ROUNDABOUT

- THIS DRAWING SHALL BE USED FOR THE PURPOSE SHOWN IN THE TITLE BOX ONLY.
- ALL DIMENSIONS ARE IN METRES UNLESS STATED OTHERWISE.
- ALL LEVELS ARE ABOVE ORDNANCE DATUM.
- DO NOT SCALE FROM THIS DRAWING.
- ALL MODELS SHOWN IN THIS DRAWING ARE CURRENTLY WORK IN PROGRESS.
- FOR THE GENERAL ARRANGEMENT KEY PLEASE REFER TO SHEET HE551494-GTY-HGN-000-DR-CH-31008, SHEET 8 OF 8.

- ORDER LIMITS
- PARISH COUNCIL
- AREA NOT INCLUDED IN THE ORDER LIMITS
- COMPOUND/MATERIAL STORAGE AREA
- ECOLOGICAL MITIGATION
- ENVIRONMENTAL MITIGATION
- SCHEME DESIGN

REV	DATE	REVISION NOTE	ORG	CHKD	APPD
P01	27/07/21	DCO ISSUE	CDye	Awoo	SCM
P02	15/02/22	UPDATED EARTHWORKS AT STRUCTURE S05	RO	PE	MMur
P03.01	---	---	---	---	---

DESIGNER  
**SWECO**

CONTRACTOR  
**GallifordTry**

CLIENT  
**highways england**

PROJECT TITLE  
**A47 WANSFORD TO SUTTON DUALLING**

PROJECT STAGE  
**PCF STAGE 4**

DRAWING TITLE  
**GENERAL ARRANGEMENT REGULATION 5(2)(o) SHEET 3 OF 7**

SUITABILITY  
**WORK IN PROGRESS**

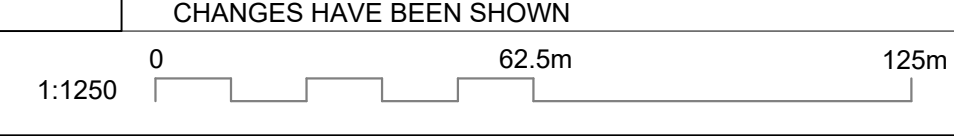
SHEET SIZE	SCALE	STATUS	REVISION
A1	1:1250	S0	P03.01

DRAWING NUMBER  
**HE551494-GTY-HGN-000-DR-CH-31003**

**KEY TO UTILITIES**

- EXISTING MAIN - ANGLIAN WATER
- EXISTING RAW MAIN - ANGLIAN WATER
- EXISTING ELECTRICITY 011KV
- EXISTING BURIED DUCT - OPENREACH
- EXISTING DUCT - VODAFONE
- EXISTING COMMUNICATIONS GTT
- EXISTING COMMUNICATIONS GIGACLEAR
- ANGLIAN WASTE WATER
- DECOMMISSIONED DRAINAGE FOUL SEWER

NOTE: ONLY UTILITIES AROUND THE ALIGNMENT CHANGES HAVE BEEN SHOWN



**INFORMATION SHOWN IN INSET 3A**